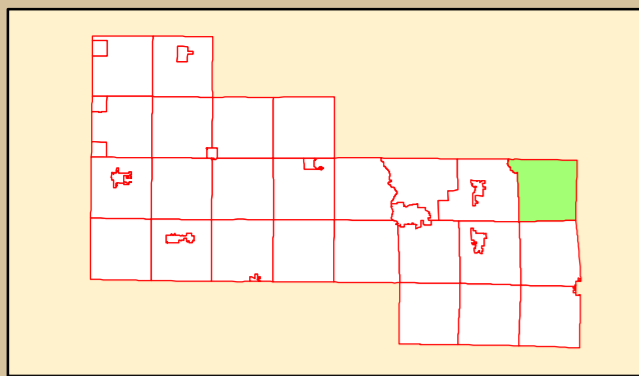


# Town of Green Valley

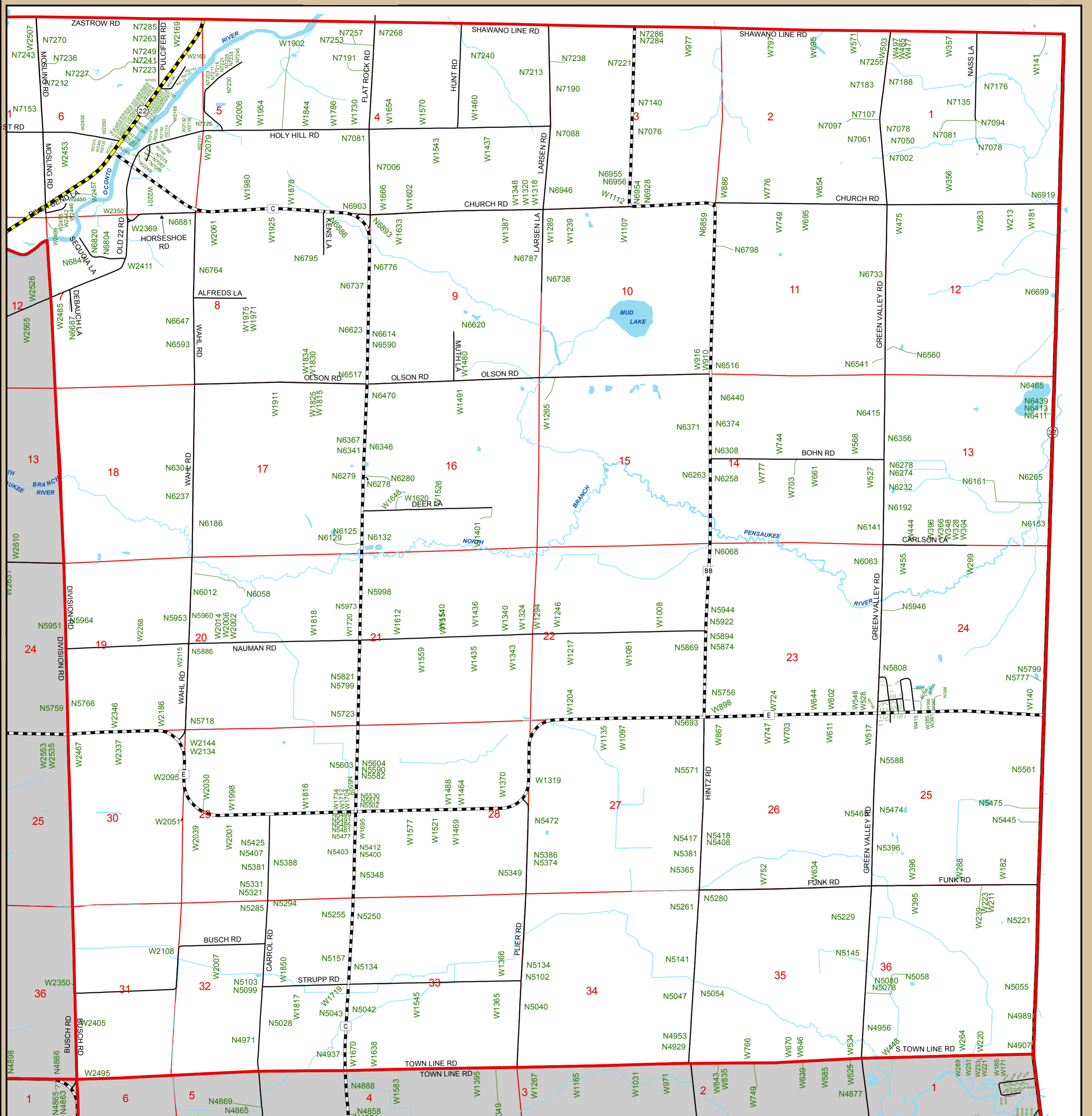
T.27 N R.18 E.

**Legend**

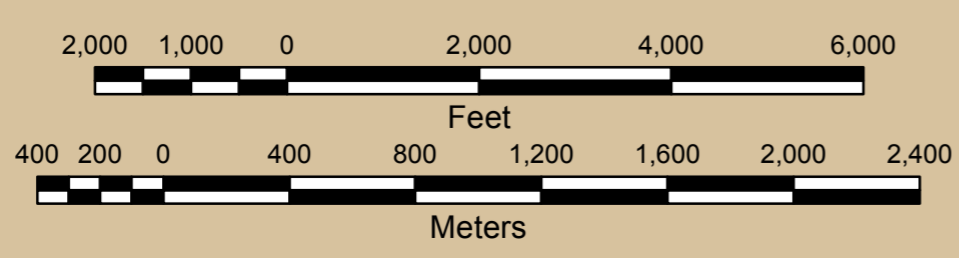
- Federal/State Highways
- County Highways
- Town/Municipal Roads
- Private Roads
- Railroads
- Waterbodies



W2500      W2100      W1700      W1300      W900      W500      W100



N7300  
N6900  
N6500  
N6100  
N5700  
N5300  
N4900



Information depicted on this map was interpreted from digital orthophotography and various other land records. An attempt was made to accurately represent the information shown hereon, however, recent changes in the physical and cultural landscape many not be represented. This map is intended for planning and general use only. Please refer to the original source documents for detailed information. If you have any questions or discover any discrepancies on this map, please contact the Shawano County Technology Services Dept. 715-526-4614.

Cartography: David Poffinbarger, GIS Coordinator  
Shawano County Technology Services  
Date: 03 August 2015



Town of Green Valley